

Spectator Route Instructions















Coffs Harbour >>>>

ROCKY CROSSING (SAT-4)

From: BP Service Station, South Bound, Pacific Highway, Boambee
 To: Back Paddock/Ainsworths Roads, Newry State Forest, Urunga
 Approximate Distance: 33 Kilometres
 Estimated Travel Time: ½ Hour under normal conditions (eg. no roadworks or rally traffic)
 However allow extra of time for travel as road use in the area will be heavy.

These instructions were correct at the time of planning.
 However, road works could change the route to be taken.
 Follow the Rally Australia direction signs to the spectator point.
 Drive safely and to the advised speed limits.
 Police enforcement will be present.

Google Map Reference : <https://goo.gl/maps/ZLjHqLXdUDp>

DISTANCE		TULIP	INSTRUCTION	NOTES
OVERALL	INTERVAL			
From BP Service Station, Boambee drive south on the Pacific Highway via Urunga Caution at Road Works. Obey all Speed Limits. Instructions start at the BP Service Station, Pacific Highway Boambee.				
0.00	Reset		BP Service Station Boambee Follow Pacific Hwy South toward Urunga	
11.35	11.35		CONTINUE ON Pacific Hwy	
16.03	4.68		Bridge - BELLINGER RIVER	
27.07	11.04		BEAR LEFT off Pacific Motorway towards Ballards Rd	
27.50	0.43		Turn Left onto Ballards Rd	
27.68	0.18		Turn Left onto Giinagay Way (Old Pacific Highway) towards Urunga	
31.12	3.44		TURN LEFT off Giinagay Way onto Martells Rd - Speed Limit 50	Caution - Dirt Rd, Oncoming Traffic
31.77	0.65		KEEP RIGHT WATCH FOR OTHER VEHICLES	
33.00	1.23		Cross Bridge to Spectator Point Parking available on School Hill Rd to right	
33.15	0.15		PARK ON SIDE OF ROAD DO NOT RESTRICT ACCESS TO OTHER SPECTATORS OR BLOCK THE ROAD.	
			PLEASE RESPECT OTHER ROAD USERS	

ROCKY CROSSING (SAT-4) - Continued

