

# Spectator Route Instructions

















Macksville>>>>

## NORTH ARM (SAT-3)

From: Caltex Service Station, Pacific Highway, Macksville  
 To: North Arm Rd / Graces Rd intersection, Argents Hill  
 Approximate Distance: 26 Kilometres  
 Estimated Travel Time: 30 minutes under normal conditions (eg. no roadworks or rally traffic)  
 However allow extra of time for travel as road use in the area will be heavy.













These instructions were correct at the time of planning.  
 However, road works could change the route to be taken.  
 Follow the Rally Australia direction signs to the spectator point.  
 Drive safely and to the advised speed limits.  
 Police enforcement will be present.

Google Map Reference : <https://goo.gl/maps/KoHfLRd4GvK2>

DISTANCE		TULIP	INSTRUCTION	NOTES
OVERALL	INTERVAL			
<b>From Caltex Service Station, Macksville drive South on the Pacific Highway</b> <b>Caution at Road Works. Obey all Speed Limits.</b> <b>Instructions start at the Caltex Service Station, Pacific Highway Macksville.</b>				
0.00	RESET		Macksville Caltex Service Station. From here head south on Hwy.	
0.42	0.42		<b>TURN RIGHT</b> off Pacific Highway onto Boundary St towards HOSPITAL	
1.05	0.63		<b>BEAR LEFT</b> at crest	
1.25	0.20		<b>KEEP RIGHT</b> at crest onto Taylors Arm Rd	
1.45	0.20		<b>Narrow railway bridge downhill</b>	
1.62	0.17		<b>TURN HARD RIGHT</b> into Tilly Willy St	
2.47	1.42		<b>TURN LEFT</b> towards Bowraville and then cross bridge	
2.78	0.31		<b>KEEP RIGHT</b> onto Wilson Rd towards Bowraville.	
3.12	0.34		Speed Limit <b>70</b>	
5.27	2.15		Speed Limit <b>90</b>	
5.36	0.09		H.H. MATTICK BRIDGE - BLACKBUTT CREEK	
10.75	5.39		<b>CONTINUE ON</b> along Wilson Road to Bowraville past Congarinni Rd Nth	
11.25	0.50		Bridge	

Macksville >>>>

## NORTH ARM (SAT-3) - Continued

DISTANCE		TULIP	INSTRUCTION	NOTES
OVERALL	INTERVAL			
11.75	0.50		Speed Limit <b>70</b> - BOWRAVILLE	
13.10	1.35		Speed Limit <b>50</b>	
13.28	0.18		<b>TURN LEFT</b> uphill from Wilson Road onto Carbin St	
13.68	0.40		<b>TURN RIGHT</b> onto High St towards Bowraville town centre	<b>Heavy Rally Traffic around Bowraville</b>
14.42	0.74		<b>TURN LEFT</b> at crossroads with care onto North Arm Rd.	
14.53	0.11		BROUGHY'S BRIDGE	
14.82	0.29		Speed Limit <b>100</b>	<b>Watch for oncoming rally traffic to Graces Road</b>
16.01	1.19		<b>KEEP RIGHT</b> along North Arm Road past Lower Buckra Bendinni Road	<b>Do not turn left</b>
16.90	0.89		Bridge - HAMPTON COURT	<b>Rally Competitors approaching</b>
18.27	1.37	 	<b>KEEP LEFT</b> with care past Graces Rd Continue along North Arm Road	<b>Rally Traffic from right DO NOT ENTER</b>
26.12	7.85		Enter through gateway on right Spectator Parking in paddock	
			<b>North Arm Spectator Area 170m ahead</b>	

Macksville >>>>



# NORTH ARM (SAT-3) - Continued

