

Spectator Route Instructions

















Macksville >>>>

SIMPSONS RIDGE (SAT-2)

From: Caltex Service Station, Pacific Highway, Macksville
 To: Cnr South Arm Rd, Simpsons Ridge & Pawseys Rds, Bowraville
 Approximate Distance: 17 Kilometres
 Estimated Travel Time: 15 Minutes under normal conditions (eg. no roadworks or rally traffic)
 However allow extra of time for travel as road use in the area will be heavy.









These instructions were correct at the time of planning.
 However, road works could change the route to be taken.
 Follow the Rally Australia direction signs to the spectator point.
 Drive safely and to the advised speed limits.
 Police enforcement will be present.

Google Map Reference : <https://goo.gl/maps/2ENDLCpgSUP>

DISTANCE		TULIP	INSTRUCTION	NOTES
OVERALL	INTERVAL			
From Caltex Service Station, Macksville drive South on the Pacific Highway Caution at Road Works. Obey all Speed Limits. Instructions start at the Caltex Service Station, Pacific Highway Macksville.				
0.00	RESET		Macksville Caltex Service Station. From here head south on Hwy.	
0.42	0.42		TURN RIGHT off Pacific Highway onto Boundary St towards HOSPITAL	
1.05	0.63		BEAR LEFT at crest	
1.25	0.20		KEEP RIGHT at crest onto Taylors Arm Rd	
1.45	0.20		Narrow railway bridge downhill	
1.62	0.17		TURN HARD RIGHT into Tilly Willy St	
2.47	1.42		TURN LEFT towards Bowraville and then cross bridge	
2.78	0.31		Bridge then 150m KEEP RIGHT onto Wilson Rd towards Bowraville.	
3.12	0.34		Speed Limit 70	
5.27	2.15		Speed Limit 90	
5.36	0.09		H.H. MATTICK BRIDGE - BLACKBUTT CREEK	
10.75	5.39		CONTINUE ON along Wilson Road to Bowraville past Congarinni Rd Nth	
11.25	0.50		Bridge	

Macksville >>>>

SIMPSONS RIDGE (SAT-2) - Continued

DISTANCE		TULIP	INSTRUCTION	NOTES
OVERALL	INTERVAL			
11.75	0.50		Speed Limit 70 - BOWRAVILLE	
13.10	1.35		Speed Limit 50	
13.28	0.18		TURN LEFT uphill from Wilson Road onto Carbin St	
13.43	0.15		CONTINUE ON along Carbin St towards South Arm	
13.68	0.25		CONTINUE ON along Carbin St towards South Arm	
13.87	0.19		KEEP LEFT downhill on South Arm Road	
14.40	0.53		Speed Limit 100	
16.85	2.45		Enter through gateway on right Spectator Parking in paddock	
			Simpson Ridge Spectator Area 200m ahead uphill from bridge	
			PLEASE RESPECT OTHER ROAD USERS	

